
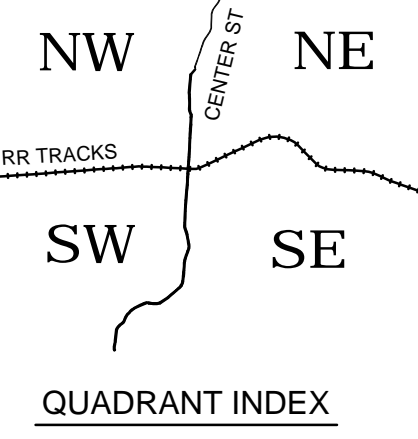


Life. Well Crafted.



PARKS AND RECREATION

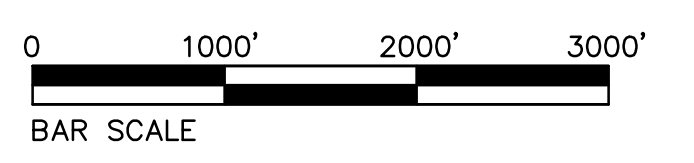
- ▲ BROWN PENN. REC. CENTER
- ▲ CIVITAN PARK
- ▲ CLIFF TEAGUE PARK
- ▲ FAIRBROOK OPTIMIST PARK
- ▲ GETNER PARK
- ▲ HICKORY CITY PARK
- ▲ HICKORY OPTIMIST PARK
- ▲ HIGHLAND REC. CENTER
- ▲ HILTON PARK
- ▲ JAYCEE PARK
- ▲ KIWANIS PARK
- ▲ NELL CLARK REC. PARK
- ▲ RIDGECREST PARK
- ▲ RIDGEVIEW REC. CENTER
- ▲ SOUTHSIDE HEIGHTS PARK
- ▲ ST. STEPHENS PARK
- ▲ STANFORD PARK
- ▲ WESTMONT REC. PARK
- ▲ WEST HICKORY PARK
- ▲ WINKLER PARK (LP FRANS STADIUM)
- ▲ HENRY FORK REGIONAL REC. FACILITY
- ▲ TAFT BROOME PARK
- ▲ BROWN PENN. / RIDGEVIEW BALLFIELD
- ▲ McCOMB PARK / BEAVER MEMORIAL GARDEN



- QUADRANT INDEX**
- FIRE STATION
 - COLLEGE
 - SCHOOL
 - CHURCH
 - HICKORY CITY HALL
 - HOSPITAL
 - PATRICK BEAVER MEMORIAL LIBRARY
 - RIDGEVIEW LIBRARY
 - MULTI-LANE HIGHWAY
 - ◆ STATE HIGHWAY
 - Ⓜ U.S. HIGHWAY
 - Ⓜ INTERSTATE HIGHWAY
 - PRIVATE ROAD
 - OAKWOOD/HILLCREST
 - RIDGEVIEW
 - VIEWMONT
 - WESTMONT

RECOGNIZED NEIGHBORHOOD ASSOCIATIONS

SCALE: 1" = 1000'



2018
CITY OF HICKORY
ENGINEERING DEPT.